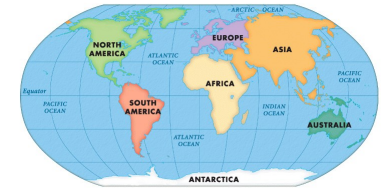


Did you know?

Scientists announced in 2017 that they had found a new continent! It is called Zealandia and is mostly underwater! It has been hiding all along!

Marvellous Mapping!

Year 2 Spring Term



Key Vocabulary

capital cities		The city in a country where the government works.
continent		A continent is a large continuous piece of land that can have a number of countries.
Equator		The imaginary line around the earth that is halfway between the top and the bottom of the Earth.
human geography		Human geography shows us places that humans have made or built or things that humans do.
Northern hemisphere		The half of the Earth above the Equator.
ocean		A large body of water. Oceans are bigger than seas.
physical geography		Physical Geography is anything that was naturally made on the Earth.
Southern hemisphere		The half of the Earth below the Equator.

The United Kingdom is made up of four countries. Each country has its own capital city.

- England
London
- Northern Ireland
Belfast
- Scotland
Edinburgh
- Wales
Cardiff



Can you find these on the map?

The world is made up of 7 continents and 5 oceans. Try to find these on the map.

Continents:

- Biggest to smallest
- Asia
 - Africa
 - North America
 - South America
 - Antarctica
 - Europe
 - Australia


Oceans:

- Biggest to smallest
- Pacific Ocean
 - Atlantic Ocean
 - Indian Ocean
 - Southern Ocean
 - Arctic Ocean


Did you know?

94% of the Earth's living creatures live in the seas and oceans!

Human Geography



Physical Geography



7 continents map with 5 oceans



Can you label the maps of the UK and the World?



Significant People

Do you know the name of any famous explorers?

Community

Do you have any family that live in other parts of the UK or the world? Can you find these places on the maps?

Equality & Justice

What is life like for people around the world?

Environmental Responsibility

How can we help to look after our wonderful planet?